

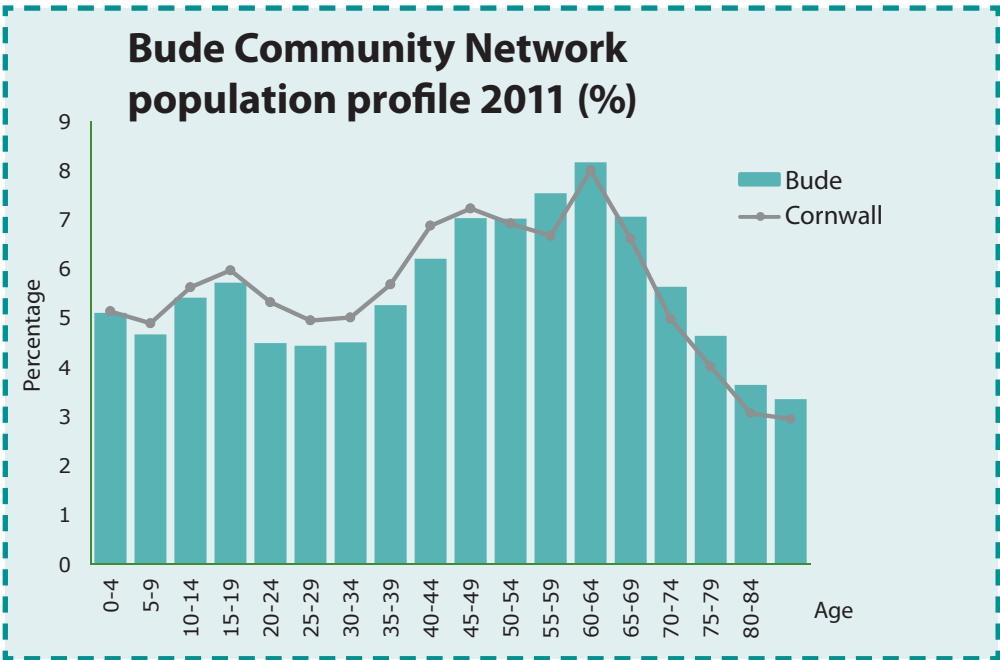
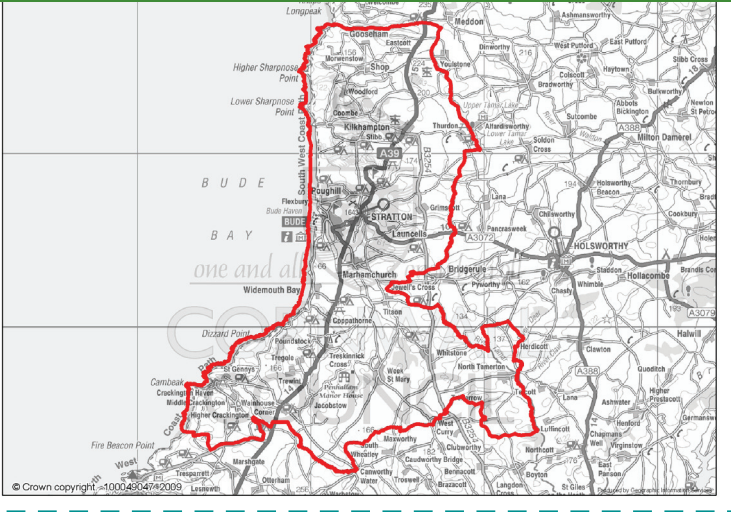
# Bude Community Network



Population 16,879

This document sets out headline figures for the Bude Community Network Area (CNA) highlighting how it compares to Cornwall across a variety of topics. Community network figures have been built from neighbourhood data. Availability of parish data is limited.

## Population facts and figures (Census 2011)



**Bude Community Network** has 16,879 residents; 3.2% of Cornwall's total population. The workday population is 16,314 so 565 people (net) commute out of the network area to work.

### Network population growth 2001 – 2011

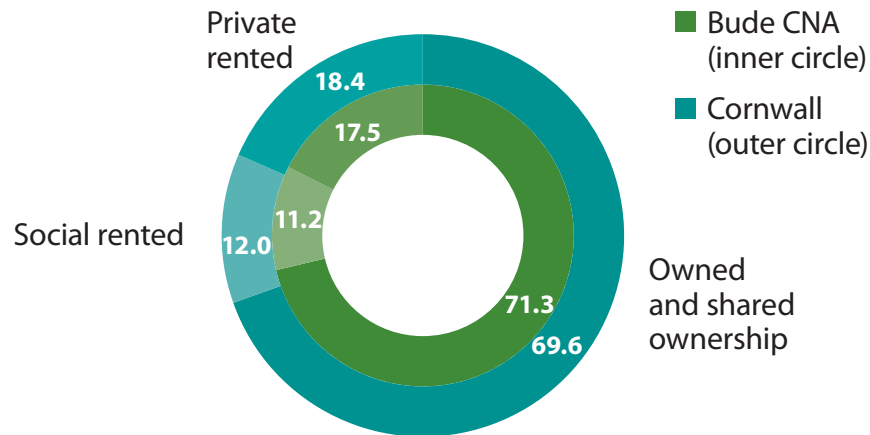


Throughout this document we make reference to 'neighbourhoods'. These are small geographical areas which have between 1,000 and 3,000 people living in them. They are defined by the Office of National Statistics (ONS) and sometimes called Lower Super Output Areas (LSOA).





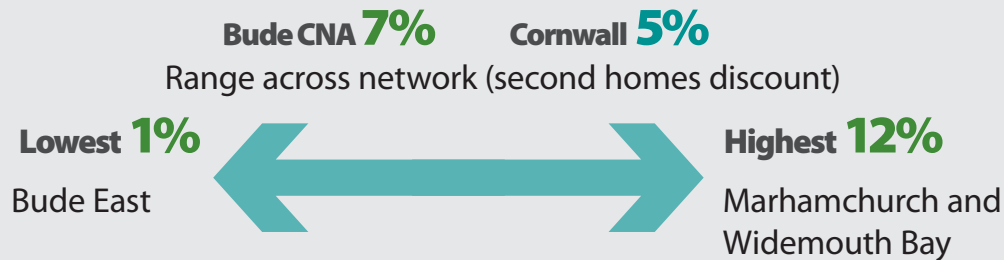
## Home ownership (%) (Census 2011)



820 households live in social rented housing in the Bude CNA, which is lower (11.2%) than the Cornwall average (12%) as shown in the chart left. The range across the neighbourhoods is highest (29.5%) in Bude East (242 properties) and lowest (1.1%) in Poughill and Flexbury East (9 properties).

5,232 homes are owned or shared ownership (71.3%) compared with 69.6% average in Cornwall. The range across the network shows the highest concentration (14.4%) is in Week St Mary and Whitstone (756 properties) and the lowest (8.3%) is in Bude East (434 properties).

## Percentage of households receiving second homes council tax discount (Cornwall Council April 2013)



## Social housing need Snapshot 10 July 2014 (Homechoice housing register)

Homechoice housing register category	No. of households on the register	No. wishing to remain in the CNA	No. who wish to be housed outside CNA
Homechoice band A-D (highest need)	294	264	30
Band E (lowest need)	351	320	31

Homechoice is the register to apply for social housing vacancies and affordable housing in Cornwall. This information is intended as a guide only. Data includes only those currently living in Cornwall. Some people may require a connection to a local area and may not be eligible for housing.

## Number of completed social housing lets (Homechoice housing register)

In the 12 months to March 2014, there were 74 social housing lets completed in the Bude Community Network.

## Single person households (%) (Census 2011)

The number of adults living alone is increasing as lifestyles change and people live longer. This can contribute to housing demand.



## Housing targets and completions (Planning, Cornwall Council July 2014)

Local plan housing allocation	Completions 2010-2014	Current delivery rate*
1,500	192	1,330

\*This indicates the number of homes likely to be delivered if rates continue as they have up to 2030.

## Access to services – Transport (Census 2011)

### Households without access to a car (average)

Bude CNA **15.2%**



Cornwall **17.3%**



### Households without car access across the network

**26.4%**

**Lowest neighbourhood**

Week St Mary and Whitstone



**6.7%**

**Highest neighbourhood**

Bude Wharf, Summerleaze and Golf Course



### Mode of travel to work

All employed residents aged over 16

	Work at or from home	Public transport	Driving	Other*
Bude CNA	22.5%	1.4%	55.5%	20.6%
Cornwall	16.1%	3.4%	59.9%	20.6%

\*includes passenger in a car, motorcycling, cycling and walking

### Range across network of modes of travel to work

Travel mode	Highest neighbourhood	Lowest neighbourhood
Home working	Marhamchurch and Widemouth Bay (33.5%)	Bude East (8.3%)
Public transport	Bude Wharf, Summerleaze and Golf Course (2.6%)	Marhamchurch and Widemouth Bay (0.6%)
Driving	Stratton (59.7%)	Bude Wharf, Summerleaze and Golf Course (44.5%)

## Community Safety 01/04/2013 - 31/03/2014 (Devon and Cornwall Constabulary)



Some towns within Cornwall have been identified as priority towns by Safer Cornwall, however there are none of these within this network.

### Crime rates

**Bude CNA**

Recorded crimes **543**

Rate per 1,000 population **32.1**

**Cornwall**

Recorded crimes **24,199**

Rate per 1,000 population **45.5**

### Types of crime in Bude CNA

Rate per 1000 people

	CNA	Cornwall		CNA	Cornwall
Domestic Abuse*	10.7	15.8	Shoplifting	2.8	4.0
All Anti-Social Behaviour	18.5	26.3	Criminal Damage	5.8	7.9
Violence with injury	3.9	5.9	Burglary Dwelling	0.7	3.7
Violence without injury	3.7	5.1	Public Order	2.2	2.8

\* This relates to recorded crime and incidents.




## Average adult life expectancy in Cornwall

(Public Health England, local health indicators: 2008-12)



Life expectancy in Cornwall is generally good by national standards, with people in Bude CNA experiencing generally better life expectancy levels than the Cornwall average.

## Life expectancy across Bude CNA



## Daily activities limited by long term health problem or disability

(Census 2011)

	Bude CNA	Cornwall
Limited a little	12.1%	10.0%
Limited a lot	9.6%	11.4%

## Self-assessed health (Census 2011)

	Bude CNA	Cornwall
Good or very good	78.5%	78.8%
Fair/bad/very bad	21.5%	21.2%

## Deprivation (Index of Multiple Deprivation (IMD) 2010, HMRC 2012/13)

Bude Community Network has no neighbourhoods classified as highly deprived (in the top 20% most deprived in England). The average across Cornwall is 9.8% of the population living in a highly deprived area. 18.9% of children aged under 16 in Bude CNA are living in poverty compared with 18.1% across Cornwall.

## Percentage of the population who fall into the top 20% most deprived areas in England (IMD 2010)



Not every person in a highly deprived area will themselves be deprived. Equally, there will be some deprived people living in the least deprived areas.

There is variation across the network with some areas ranked as more deprived than others. Although Bude network doesn't have any areas in the top 20% the following neighbourhoods are rank in the top 30% of deprived neighbourhoods in England:

- Bude East

People in deprived areas are more likely to have a lower life expectancy and spend more of their life in poor health, having higher illness and disease levels.

## Healthy weight (National Child Measurement Programme 2012/13 and QOF

Disease Register 2012/13)

11% of children leaving primary school in Bude CNA are obese, while a further 16.5% are classed as overweight. This compares with an average of 16.3% obese and 14.7% overweight across Cornwall and Isles of Scilly.

Figures for adult obesity are not available by community network. GP clinical registers for Cornwall indicate 13.4% of patients aged 16 and over were obese (BMI of 30 or over).

# Community assets and network plans



## Percentage of CNA covered by environmental and historical designations\* (Geographic Information Services, Cornwall Council July 2014)

	Bude CNA
Area of Outstanding Natural Beauty (AONB)	24.0%
Area of Great Scientific Value (AGSV)	18.1%
Area of Great Historical Value (AGHV)	0%
Site of Special Scientific Interest (SSSI)	4.3%

\*some areas will overlap, so these figures should not be totalled

## Emergency Plans (Cornwall Council July 2014)

0 community flood plans

0 community emergency plans



## Parish plans (Cornwall Rural Community Council August 2014)

6 parish plans for Bude-Stratton, Launcells, Marhamchurch, Poundstock, Whitstone and Week St Mary.

## Natural and cultural assets (Cornwall Council July 2014)

Bude CNA includes the Hartland and Pentire Point to Widemouth sections of the Cornwall AONB<sup>1</sup>. It also includes several small medieval towns such as Kilkhampton, as well as the historic nineteenth century port of Bude itself. The landscape incorporates some of the least altered medieval field systems in Cornwall, the designated Civil War battlefield at Stratton and the early nineteenth century Bude Canal, which straddles the Cornwall-Devon border. SSSIs<sup>2</sup> for the area include Greenamoor, Brendonmoor, Lymsworthy Meadows, Grimscott, Brendon and Vealand Fen, Kingford Fen, Steeple Point to Marsland Mouth, Duckpool to Furzey Cove, Boscastle to Widemouth and Marsland to Clovelly Coast.

## Neighbourhood development plans (Cornwall Council July 2014)

A neighbourhood development plan for Bude-Stratton Town Council has been agreed and is in production. In addition, St Gennys Parish Council has expressed an interest for producing a plan in their area.

## Community assets (Cornwall Council July 2014)

Bude CNA currently has one asset listed as an Asset of Community Value in the network; The Bullers Arms at Marhamchurch.

1. Area of Outstanding Natural Beauty (AONB) 2. Site of Special Scientific Interest (SSSI)

## Employment by sector

Workplace population* by employment sector (top 5 in CNA)	Total number employed in CNA	CNA workforce in sector	Cornwall workforce in sector
Wholesale and retail trade (including motor vehicle repair)	1,304	18.9%	17.4%
Construction	829	12.0%	9.1%
Accommodation and food service activities	823	11.9%	9.5%
Education	672	9.7%	9.6%
Human health and social work activities	602	8.7%	13.4%

\*Includes those who are employed and self-employed working either full or part time.

## Economic activity

	Self employed	Employed	Unem- ployed	Full time students	Long term sick or disabled	Retired
Bude CNA	18.1%	41.6%	3.2%	1.8%	4.2%	21.1%
Cornwall	13.6%	47.1%	3.3%	2.8%	4.4%	18.9%

This does not include all economic activity categories, so totals do not equal 100%.

## Employment by sector

Bude Community Network has more people working in the construction industry (12%) compared to the Cornwall average (9.1%). There are also significantly less people working in the human health and social work activities (8.7%) than the Cornwall average (13.4%).

## Economic activity

Bude network has considerably more people in self-employment (18.1%) than the Cornwall average (13.6%). This is linked to its coastal location and the higher number of people employed in the accommodation and food service, which is the third highest employment sector in Bude.

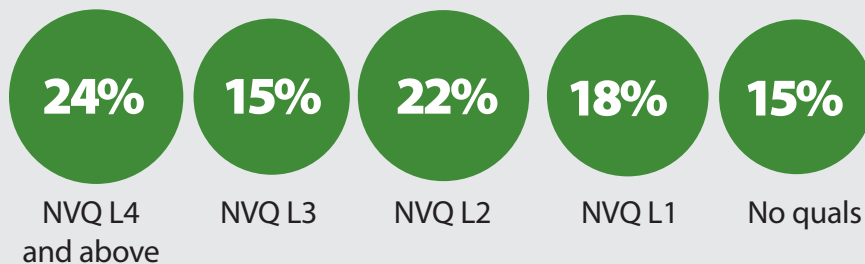
An estimated 4.2% of young people aged 16-19 are not in education, employment or training in the CNA, compared to the Cornwall average of 3% (March 2014).

## Qualifications

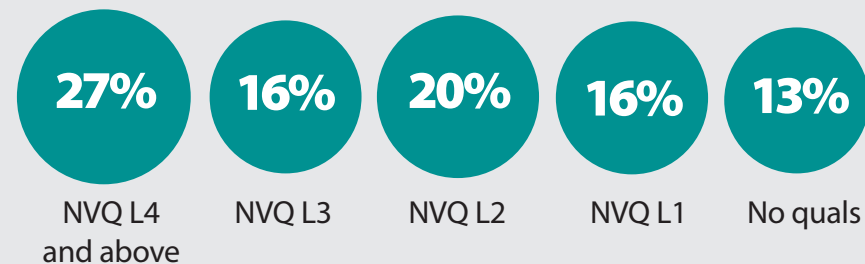
People in Bude Community Network have similar levels of qualifications to the Cornwall averages, with higher numbers of people with NVQ level 1 or 2 qualifications, (equivalent to GCSE D-G or A\*-C respectively).

## Highest level of qualification of working age people (16-64)\*

### Bude CNA



### Cornwall



\*qualifications do not total 100% as apprenticeships and other qualifications have not been included.